









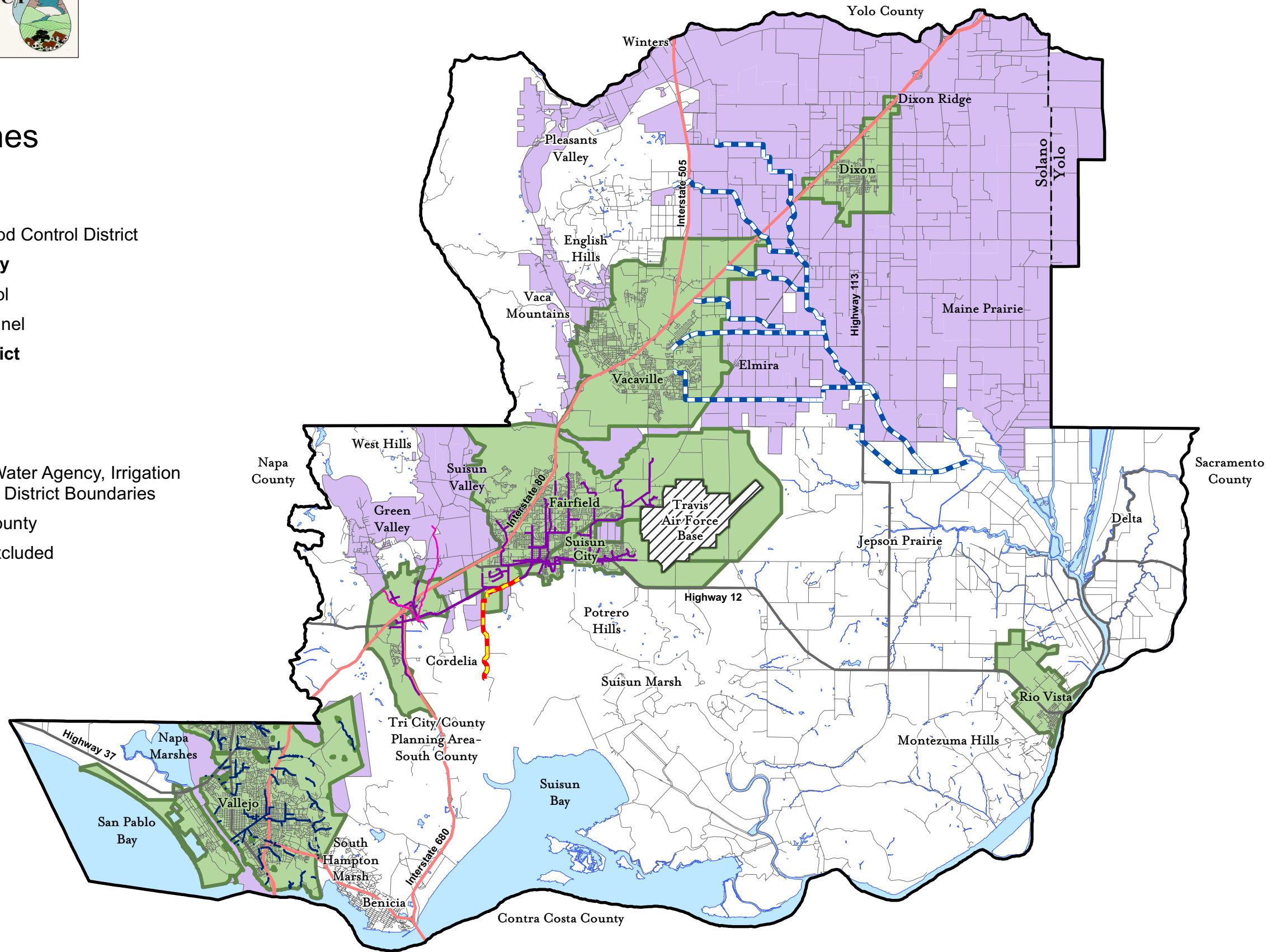




Figure 1-4
Covered Activity Zones

-  Vallejo Sanitation and Flood Control District
- Solano County Water Agency**
-  Green Valley Flood Control
-  Ulatis Flood Control Channel
- Fairfield-Suisun Sewer District**
-  Facilities
-  Outfalls
-  Zone 1 - Urban Zone
-  Zone 2 - Solano County Water Agency, Irrigation Districts and Reclamation District Boundaries
-  Zone 3 - Remainder of County
-  Travis Air Force Base - Excluded
-  Open Water Habitats



0 1 2 4 Miles