




**Figure 2-6**  
**City of Dixon Existing and Designated Land Uses and Vegetation and Cover Types**

**Existing and Designated Land Uses**

-  Dixon Urban Limit Line
-  Existing Open Space Lands
-  General Plan Designated Planned Development

**Vegetation and Cover Types**

-  Agriculture
-  Grassland - Valley Floor
-  Grassland - Vernal Pool System
-  Riparian
-  Developed
-  Pre-approved Development
-  Open Water

