












Figure 2-7
City of Rio Vista Existing and Designated Land Uses and Vegetation and Cover Types

Existing and Designated Land Uses

-  Rio Vista Urban Limit Line
-  General Plan Designated Planned Development

Vegetation and Cover Types

-  Agriculture
-  Grassland - Valley Floor
-  Grassland - Vernal Pool System
-  Riparian
-  Developed
-  Pre-approved Development
-  Levee
-  Marsh
-  Open Water

