








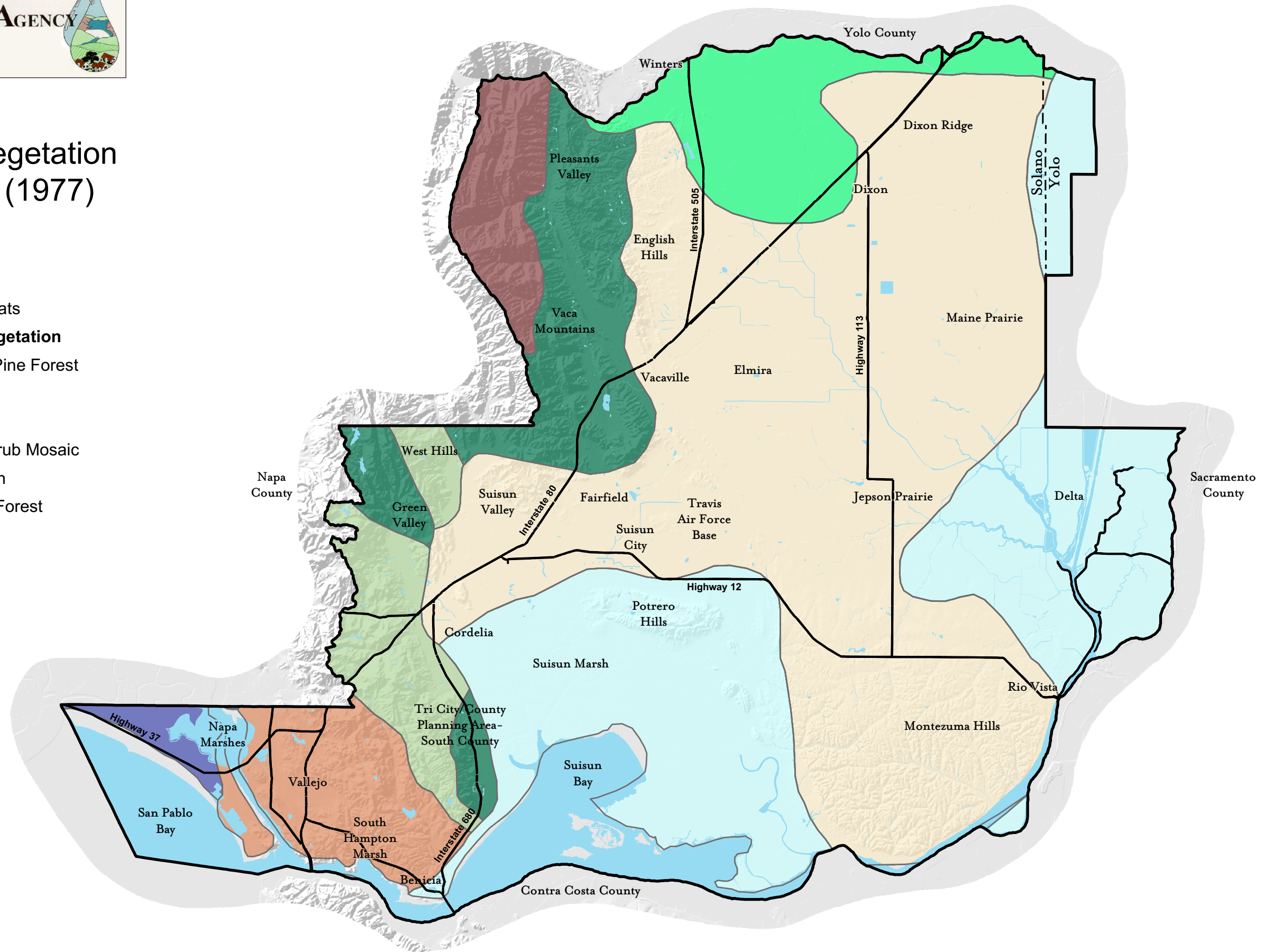


Figure 3-3  
Potential Historic Vegetation  
Based on Kuchler (1977)

- ~ Major Roads
-  Open Water Habitats
- Kuchler Potential Vegetation**
-  Blue Oak-foothill Pine Forest
-  California Prairie
-  Chaparral
-  Coastal Prairie-scrub Mosaic
-  Coastal Salt Marsh
-  Mixed Hardwood Forest
-  Riparian Forest
-  Tule Marsh



0 1 2 4  
Miles