














Figure 4-19
Giant Garter Snake
Conservation Areas

-  Giant Garter Snake Records
-  High Quality Giant Garter Snake Habitat within Plan Participant's Facilities
-  Potential Giant Garter Snake Habitat Areas in Zone 1
-  Giant Garter Snake Conservation Area
-  Giant Garter Snake Mid Valley Recovery Unit (MVRU)
-  Urban Limit Lines (Zone 1 Boundaries)
-  Developed
-  Open Water Habitats
- Plan Participant Facilities**
-  Solano Irrigation District
-  Reclamation District 2068
-  Maine Prairie Water District
-  Dixon Resource Conservation District
-  Ulatis Flood Control Channel

